

The Farm BULTFONTEIN No. 13  
BEAUFORT-WEST

The annexed Diagram represents Government Ground annexed to Bult Fontein. Containing 5800 Morgens Situated in the Beaufort District and Field Cornetcy of G. Marais Nieuwveldt.

Bounded: on the North E. by Government Ground

N.W. Snyders Kraal

E. Bultfontein

S.W. Duiker Krans

W. Leeuwen Kloof

Surveyed by order of Civic Commissioner  
for P. Jacobs by C.L. Stretch.  
Govt. Surveyor.  
April 1832.

Copied from diagram relating to  
B.W. Q 2-51

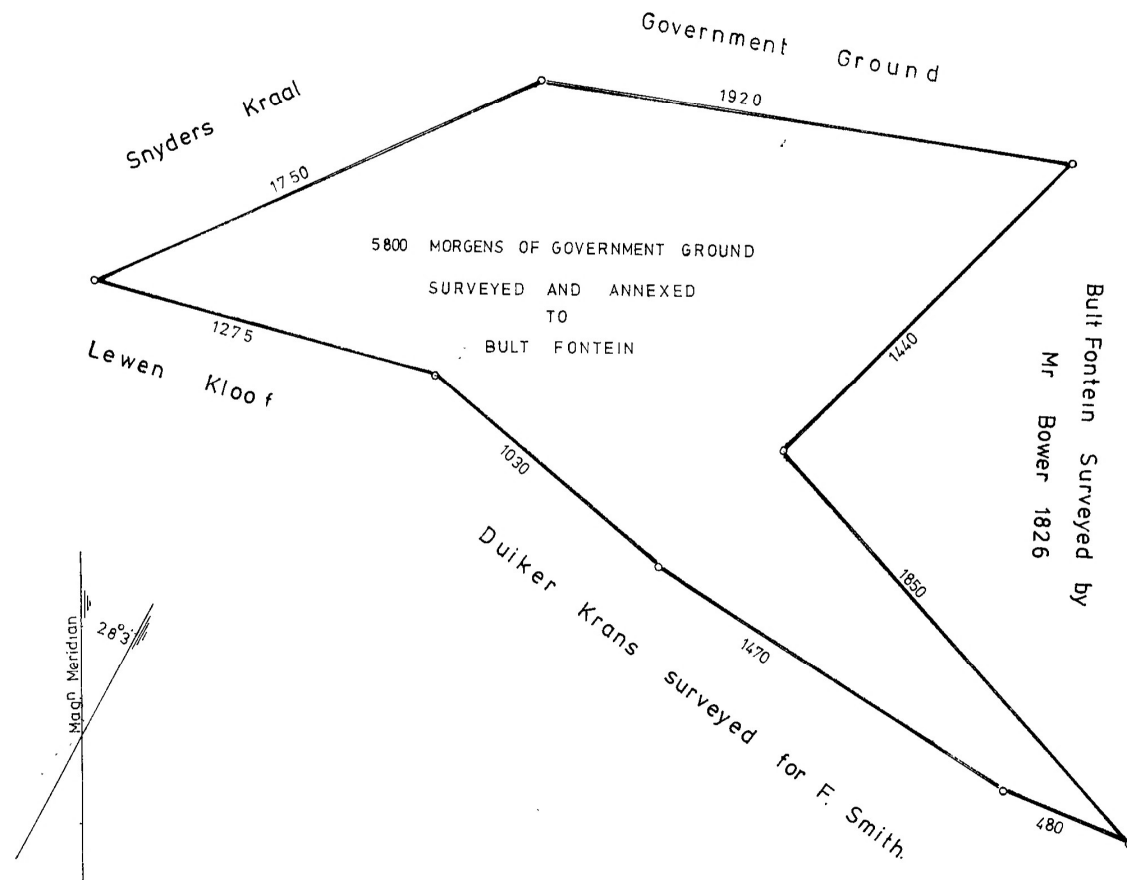
*Stretch*  
for Surveyor-General.  
Date. 1982-05-17

DL 8- (5007)  
DL 7 (5006)

C.M.G.

S.G. Dgm. No. 284/1832

The Farm BULTFONTEIN No. 13  
BEAUFORT-WEST



C



The Farm BULIFONTEIN No. 13  
BEAUFORT-WEST

The annexed Diagram represents Government Ground annexed to  
Bult Fontein. Containing 5800 Morgens Situated in the Beaufort  
District and Field Cornetcy of G. Marais Nieuwveldt.

Bounded: on the North E. by Government Ground

N.W. Snyders Kraal

E. Bultfontein

S.W. Duiker Krans

W. Leeuwen Kloof

Surveyed by order of Civic Commissioner

for P. Jacobs by C.L. Stretch.

Govt. Surveyor.

April 1832.

Copied from diagram relating to  
B.W. Q 2-51

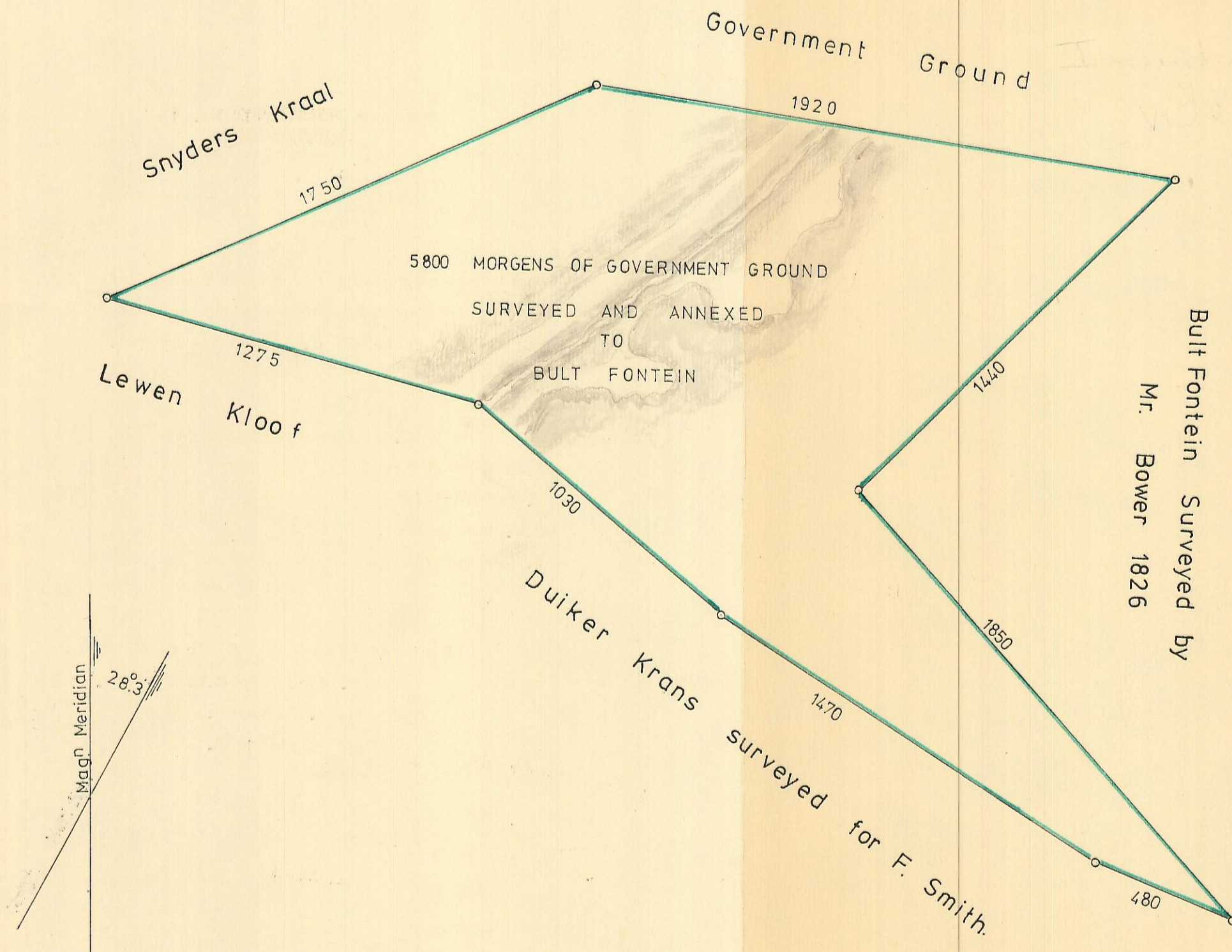
*L. Petro*  
for Surveyor-General.  
Date. 1982-05-17

DL 8- (5007)  
DL 7 (5006)

C.M.G.

S.G. Dgm. No. 284/1832

The Farm BULIFONTEIN No. 13  
BEAUFORT-WEST



0 1 2 3 4 5 6 7 8 9 1000 2000



No. 2682/1911  
D/G B.W.Q. 18-7

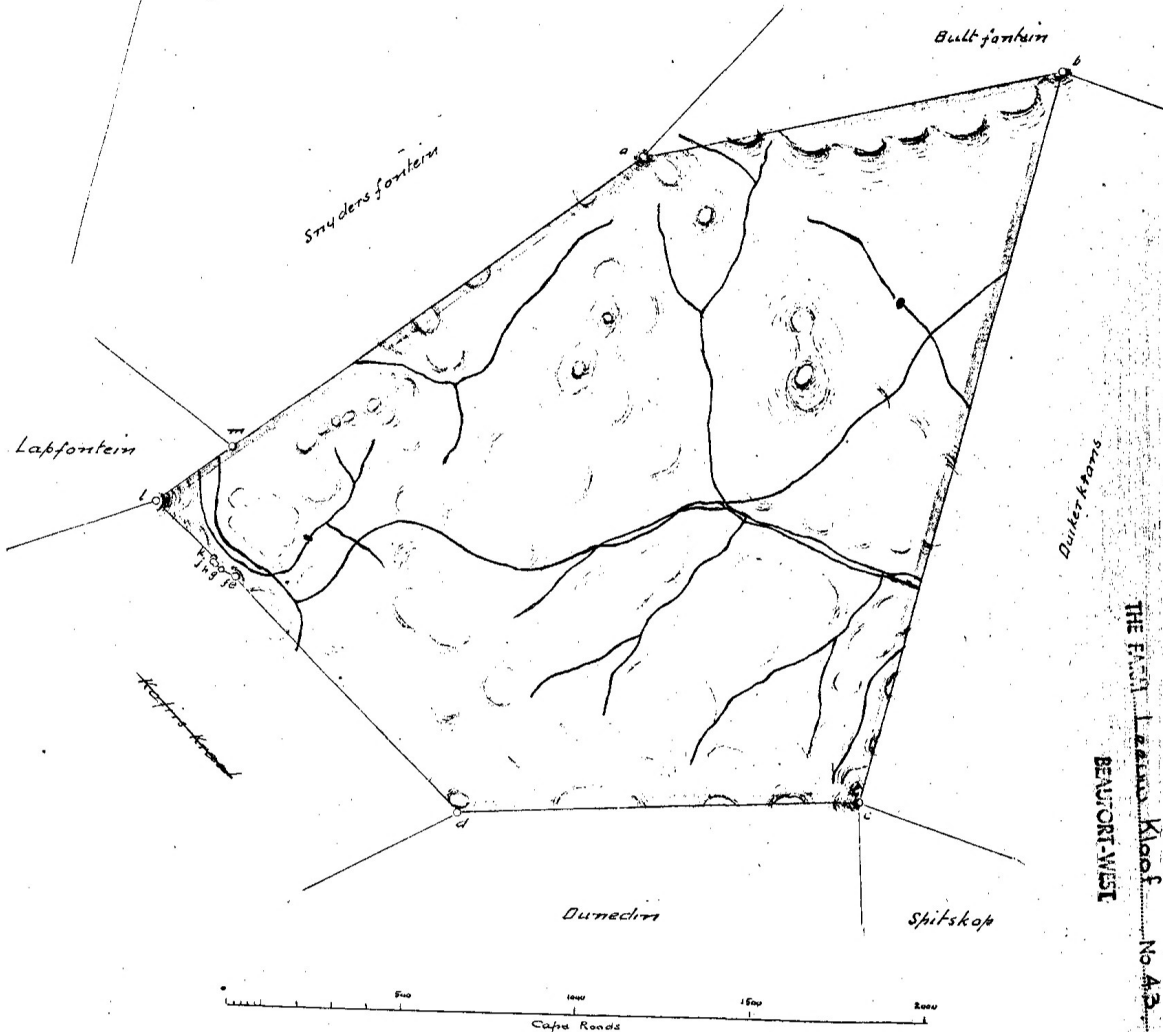
The numerical data of this diagram are sufficiently consistent

*mol*  
Examiner

No 2682 1911

SIDES		ANGLES		COORDINATES	
				Y	X
ab	1229.14	a	156.9.10	0.	+ 1717.90
bc	2201.34	b	63.4.40	+ 497.05	+ 2842.06
cd	1153.59	c	107.1.0	+ 1889.18	+ 1136.75
de	940.41	d	131.51.40	+ 1248.08	+ 177.64
ef	0.79	e	236.40.10	+ 317.06	+ 45.14
fg	44.41	f	134.34.0	+ 316.72	+ 44.43
gh	23.63	g	168.6.0	+ 274.82	+ 29.72
hi	10.85	h	174.5.50	+ 251.39	+ 26.66
ij	11.33	i	143.1.40	+ 240.54	+ 26.37
kl	233.69	k	223.32.20	+ 231.31	+ 32.94
lm	269.29	l	81.54.50	- 0.04	0.
ma	1448.61	m	179.58.40	- 0.12	+ 269.29

No. 2682/1911  
D/G B.W.Q. 18-7



The above diagram lettered a.b.c.d.e.f.g.h.i.j.k.l.m. represents the farm Leeuw Kloof in extent 5618 morgen 349 square rods, situate in the fieldcorner No. 1 Nieuweveld - division of Beaufort West Bounded:- N.W. by Lapfontein - Snydersfontein - and Bultfontein S. by Duikerkranz - E. by Dunedin - S.W. by Kofers Kraal

Resurveyed under Act No. 9. 1879

P.S. Gals  
Govt Surveyor

BA 023/1911

October 1911

CHECKED  
DATA CHECKED *269*

DL-7

I certify that this diagram belongs to the amended title deed this day issued in favour of William Barrow Collins.

